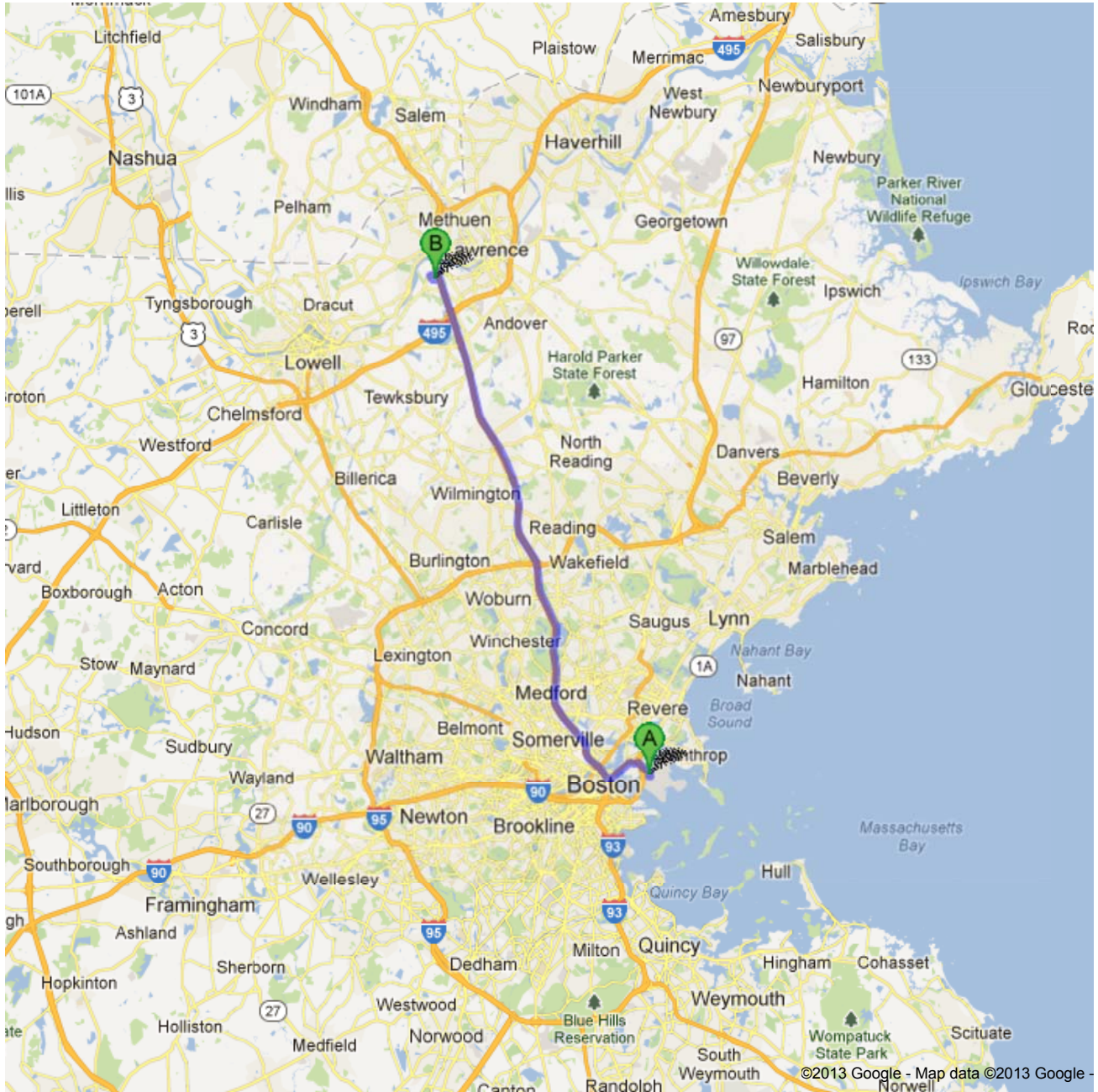














Directions to 1 Tech Dr, Andover, MA 01810
28.5 mi – about 34 mins



A **Boston Logan International Airport**
1 Harborside Dr, Boston, MA 02128

	1. Head southeast	go 423 ft total 423 ft
	2. Slight left About 2 mins	go 0.4 mi total 0.5 mi
	3. Slight right	go 328 ft total 0.6 mi
	4. Slight left (signs for Massachussets 1A S/I-93 N/Sumner Tunnel/Massachussets 1A N/Revere)	go 0.2 mi total 0.7 mi
	5. Take the ramp to Massachussets 1A S/State Hwy 1A S	go 0.2 mi total 0.9 mi
	6. Keep right at the fork, follow signs for Massachusetts 1A S/Interstate 93 N/Sumner Tunnel/Gov't Center and merge onto Massachusetts 1A S/State Hwy 1A S Partial toll road About 4 mins	go 1.8 mi total 2.7 mi
	7. Take the exit toward I-93 N	go 495 ft total 2.8 mi
	8. Keep left at the fork and merge onto I-93 N About 24 mins	go 24.7 mi total 27.6 mi
	9. Take exit 45 for River Rd toward S Lawrence	go 0.3 mi total 27.8 mi
	10. Turn right onto River Rd About 46 secs	go 0.4 mi total 28.2 mi
	11. Turn left onto Shattuck Rd About 1 min	go 0.2 mi total 28.5 mi
	12. Turn left onto Tech Dr Destination will be on the left	go 213 ft total 28.5 mi

B **1 Tech Dr, Andover, MA 01810**

These directions are for planning purposes only. You may find that construction projects, traffic, weather, or other events may cause conditions to differ from the map results, and you should plan your route accordingly. You must obey all signs or notices regarding your route.

Map data ©2013 Google

Directions weren't right? Please find your route on maps.google.com and click "Report a problem" at the bottom left.